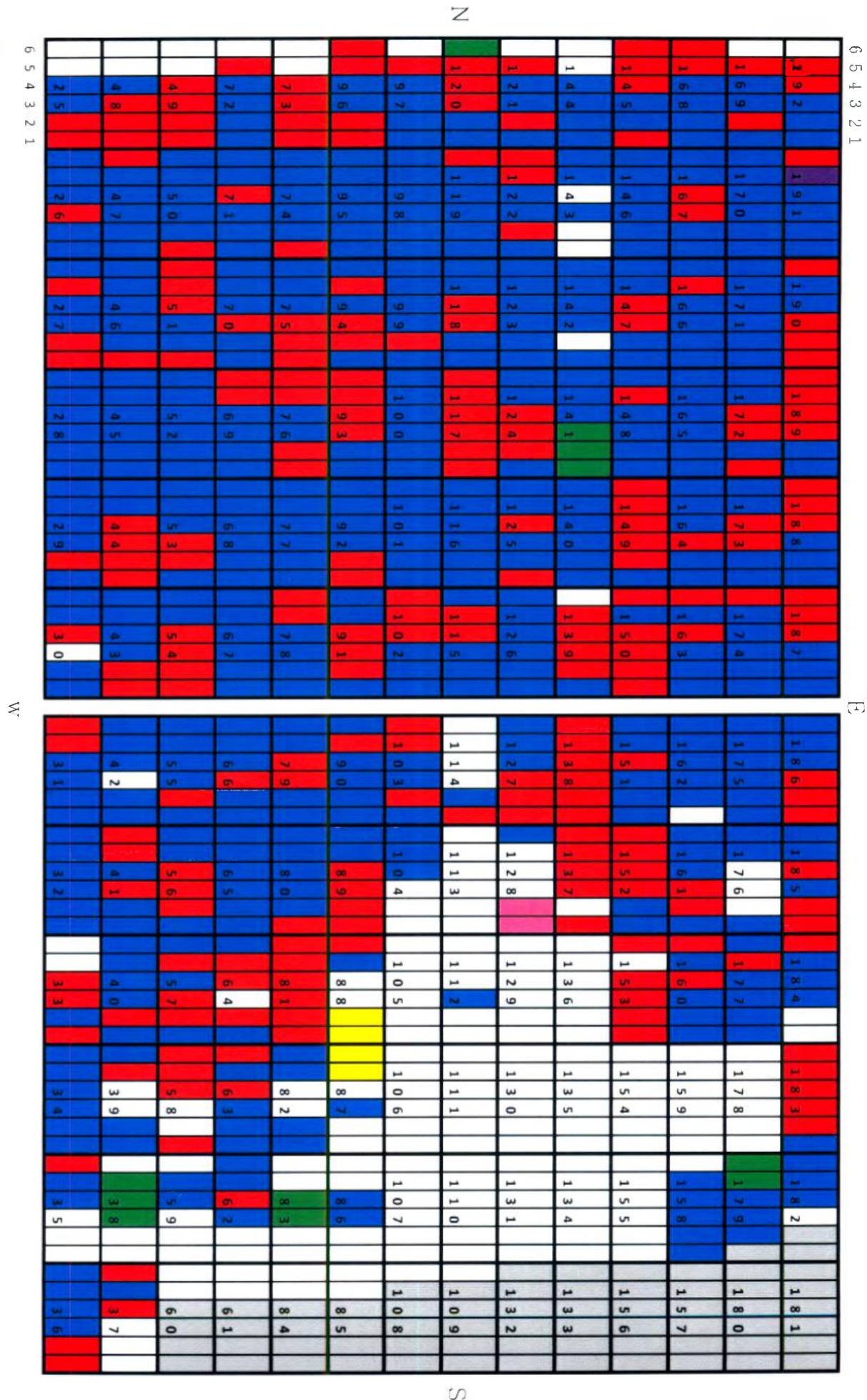


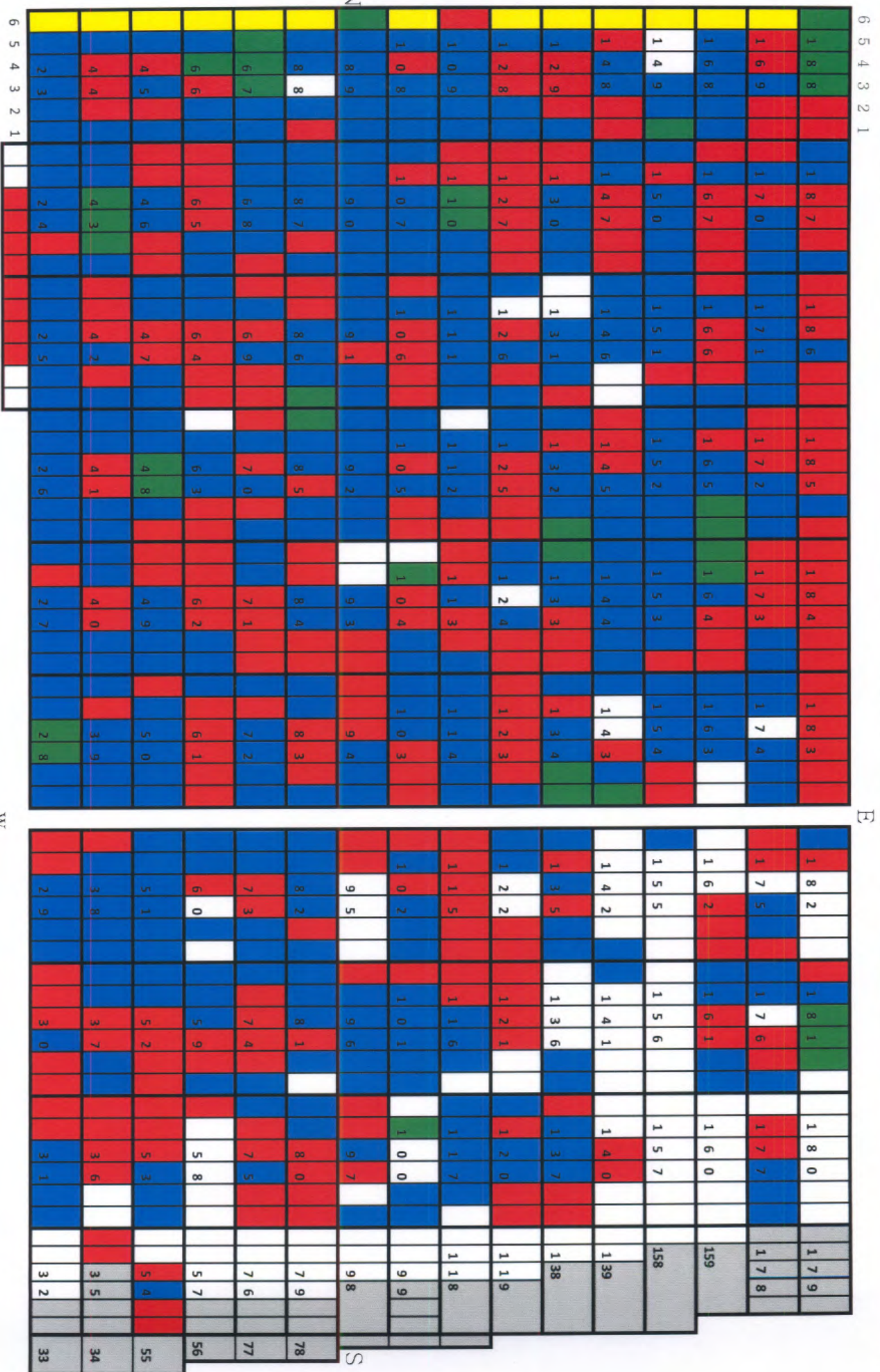
Section D



- OWNED
- INTERED
- TREE OR BUSH
- DOUBLE DEPTH
- UNAVAILABLE
- FOR SALE BY OWNER

FLUSH BRONZE

Section F



OWNED

INTERED

TREE OR BUSH

DOUBLE DEPTH

UNAVAILABLE

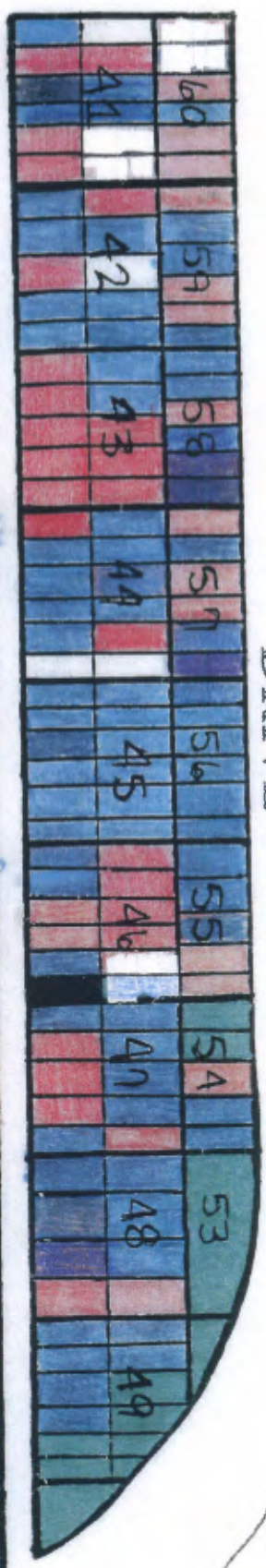
FLUSH BRONZE

SECTION 1

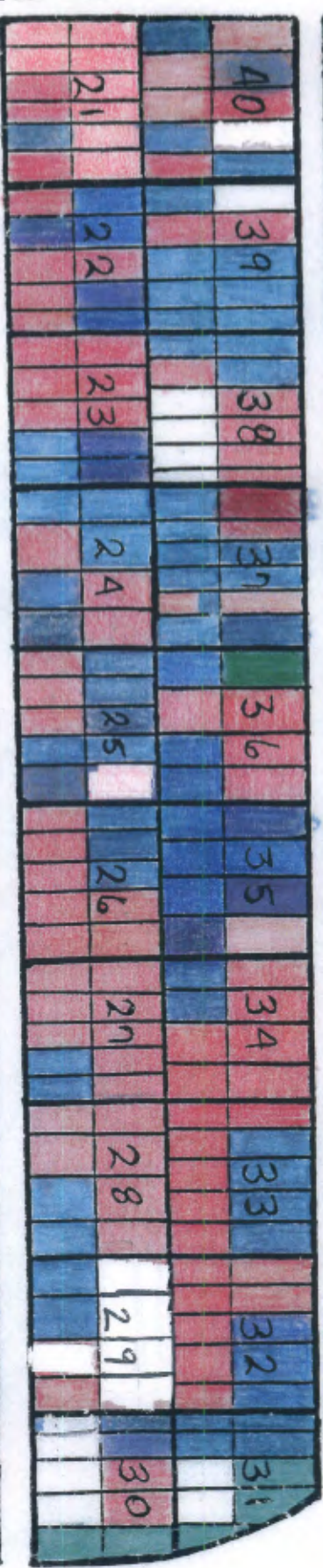
447 10

1	8	9	10	11	12
6	5	4	3	2	1


DRIVE



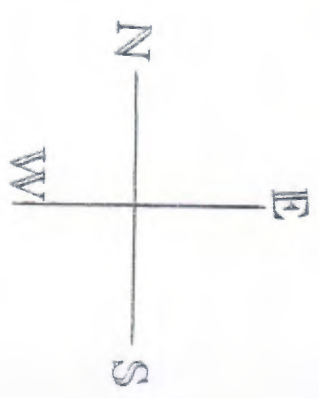
DRIVE



DRIVE




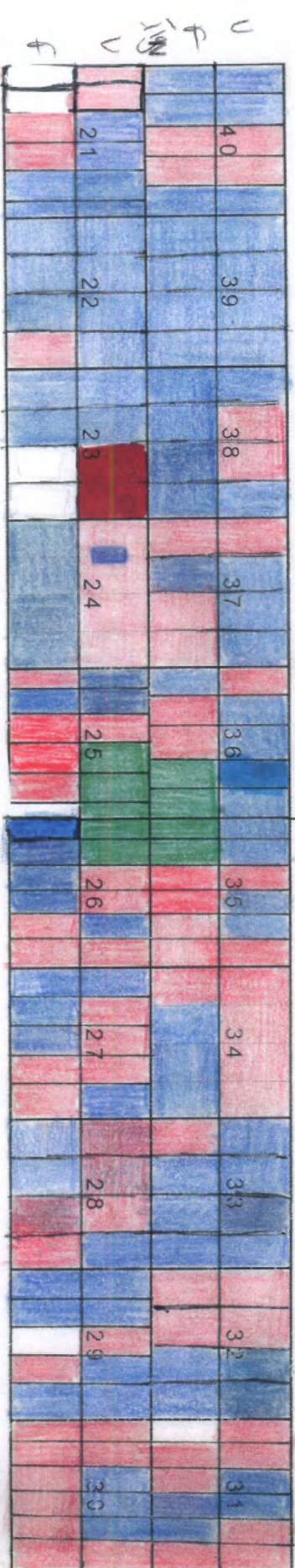

CONROE-PORTER HIGHWAY



5	6	1	8
4	3	2	1

21 X 20

SECTION 5




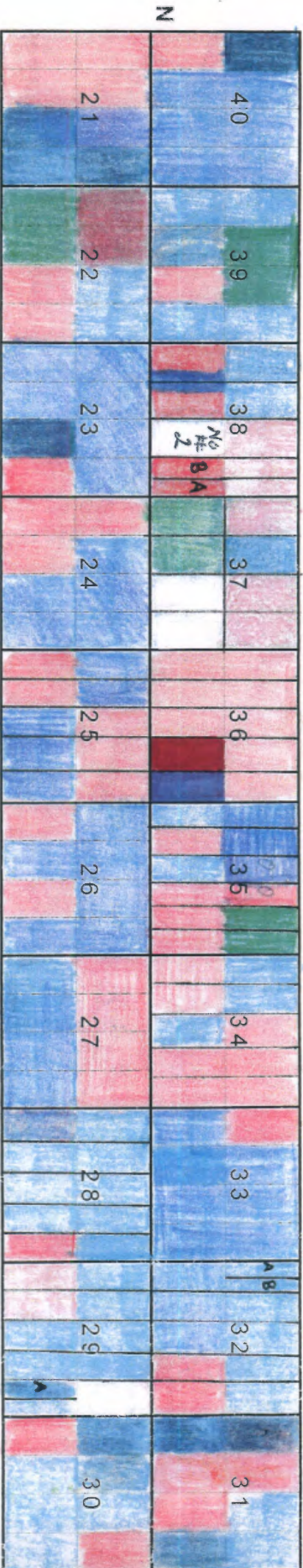
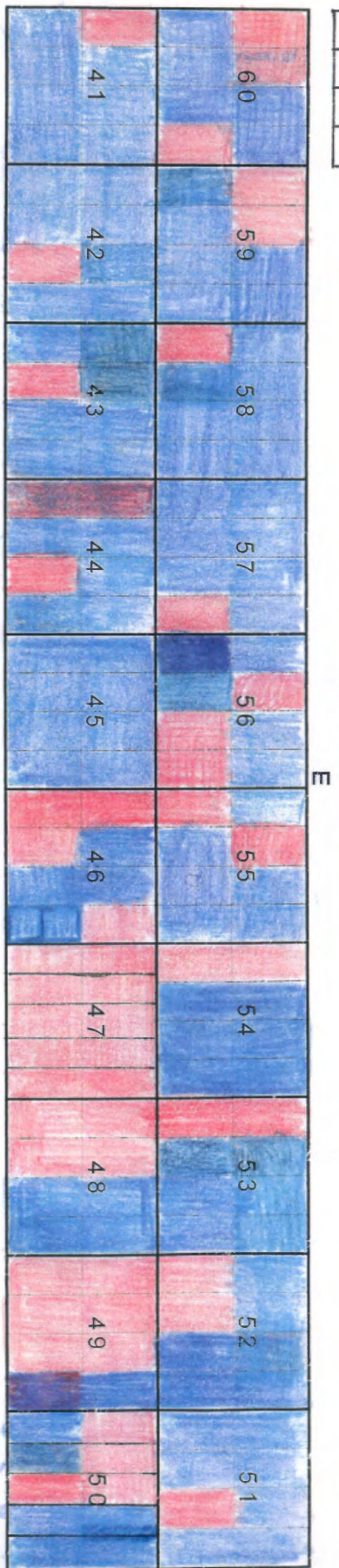
no flint in this rig
 footstones
 11. re = road.

W

E

5	6	7	8
4	3	2	1

22x20 = lot
SECTION 6 SP = 5'6" x 10'




1045 22x20

SECTION 7

E

6	7	8	9	10
5	4	3	2	1

DRIVE



DRIVE

Z




DRIVE

S

SECTION 8

DRIVE

W



DRIVE

- NOT USABLE
- DECREASED
- Reserved

SP = 44" x 120"




SECTION 8

Block 11


7	8	9	10	11	12
16	5	4	3	2	1

W


DRIVE



DRIVE



DRIVE



20

21

$$Sp = \frac{5011}{4211}$$

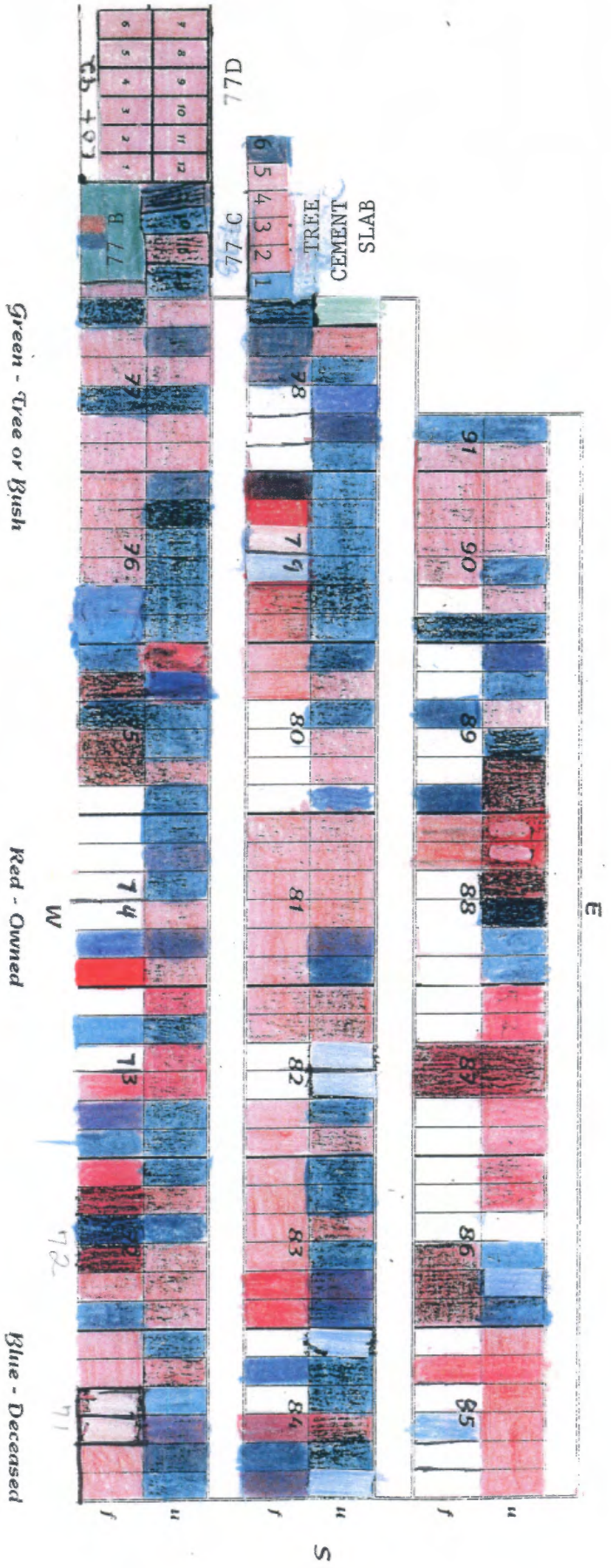
Lots 21 x 20

5

Block 11

Block 11

Section 11



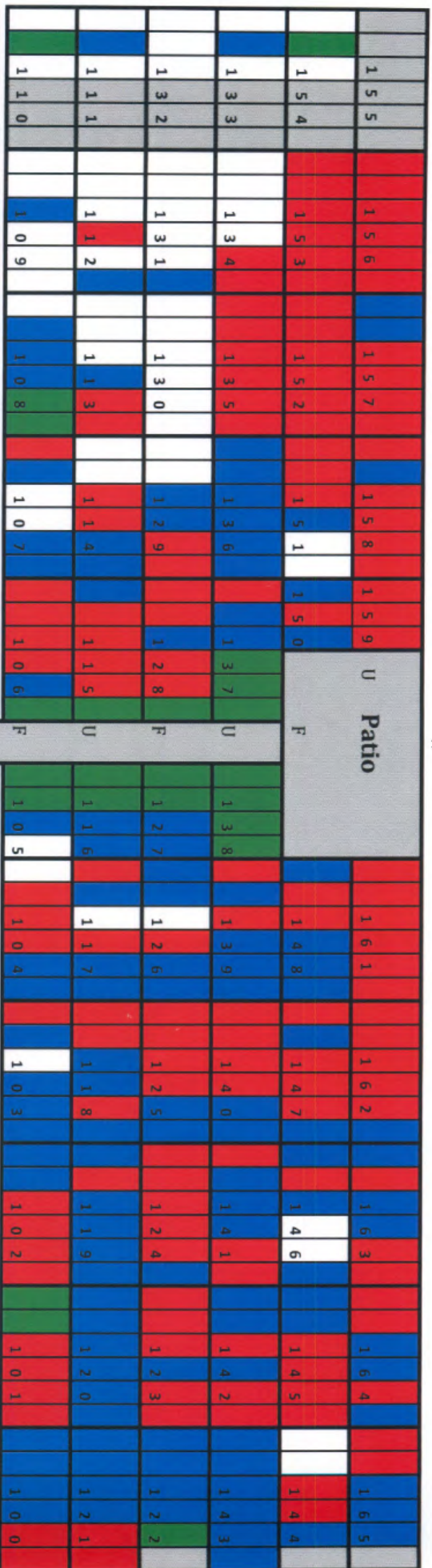
7	8	9	10	11	12
6	5	4	3	2	1

3.5 X 10'

5

SECTION 12

W



- 6 5 4 3 2 1
- CREMATION GARDEN
- TREE, BUSH, GRASS

- DOUBLE DEPTH

- OWNED

- UNAVAILABLE/FEATURE